

plan



conduct



investigate



investigation



data




observe



observation



record



describe



position




motion




location




relation



above




below




behind



in front of



beside



move




Straight line




zigzag




back and forth




**round and
round**



up



down



fast



SLOW



physical properties



natural sources



water



color



clarity



rocks



soil



Physical characteristics



landforms



body of water



natural resource



pond



lake



ocean



river



Stream

